

**ALLEGHENY COUNTY  
DEPARTMENT OF PUBLIC WORKS**Camp Meeting Road Extension  
ROAD*Oliver J. Mall* 12/5/2025  
DRAWN BY DATESkymark Lane  
AT/NEAR

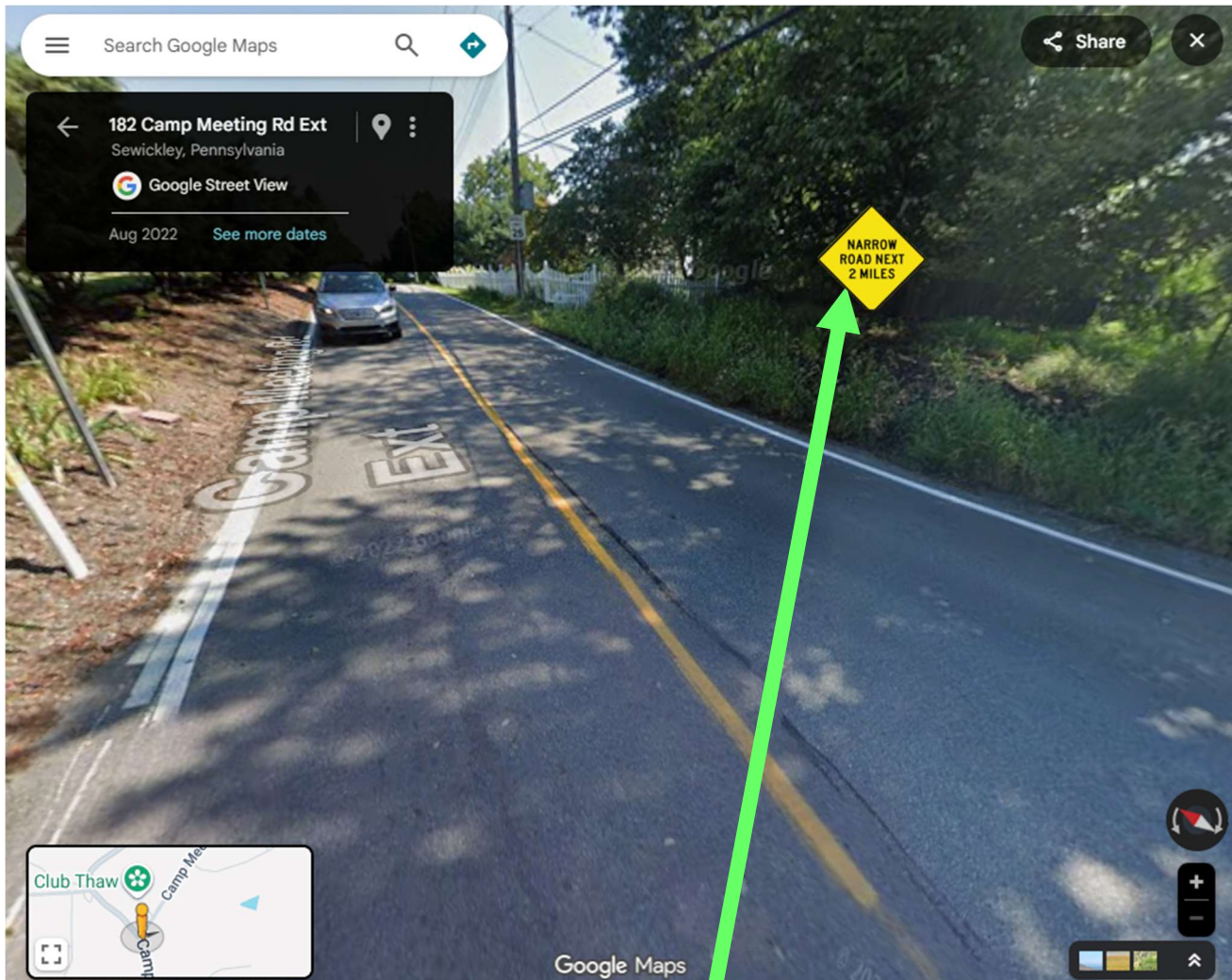
APPROVAL BY DATE

Bell Acres Borough  
MUNICIPALITYCHIEF ROAD/BRIDGE DATE  
ENGINEER

OPERATIONS/TRAFFIC DATE


CODE	DESCRIPTION	SIZE	REG. NO.	QTY.
	Speed Limit 25 Sign	24" x 30"	R2-1	1
	Narrow Road Next 1 Mile Sign	30" x 30"	W5-1-1	2
	15 MPH Advisory Speed Plaque	18" x 18"	W13-1P	9
	Side Road Left Sign	30" x 30"	W2-2	1
Notes:				

cc: Max Murphy, Operations/Traffic  
G. Thompson, L. Coyner; M. Sexton, P.E.; J. Molinero, P.E., B Wasko



**Install:**

**W5-1-1 Narrow Road Next 1 Mile sign facing eastbound traffic at the intersection of Hilzell Hill Road and Camp Meeting Road Extension.**



**Install:**

**W13-1P 15 MPH Advisory Speed Plaque under existing left curve sign facing north/eastbound traffic approximately 300 feet past the intersection with Skymark Lane.**





**Install:**


**W13-1P 15 MPH Advisory Speed Plaque under existing side road sign opposite 130 Camp Meeting Road Extension.**



**Install:**

**W13-1P 15 MPH Advisory Speed Plaque under reverse turn sign facing north/eastbound traffic approximately 300 feet past the intersection with Skymark Lane.**





**Remove:**

**Existing End plaque from 25 MPH Speed Limit sign facing north/eastbound traffic at the intersection of Camp Meeting Road Extension and Big Sewickley Creek Road.**



**Replace:**

**Existing weight limit sign facing south/westbound traffic at the intersection of Big Sewickley Creek Road and Camp Meeting Road Extension with W5-1-1 Narrow Road Next 1 Mile sign.**

**Install:**

**W13-1P 15 MPH Advisory Speed Plaque under existing Hidden Driveway sign facing south/westbound traffic at the intersection of Big Sewickley Creek Road and Camp Meeting Road Extension.**





**Remove:**

**Existing Begin plaque from 25 MPH Speed Limit sign facing south/westbound traffic about 60 feet past the intersection of Camp Meeting Road Extension and Big Sewickley Creek Road.**





**Install:**

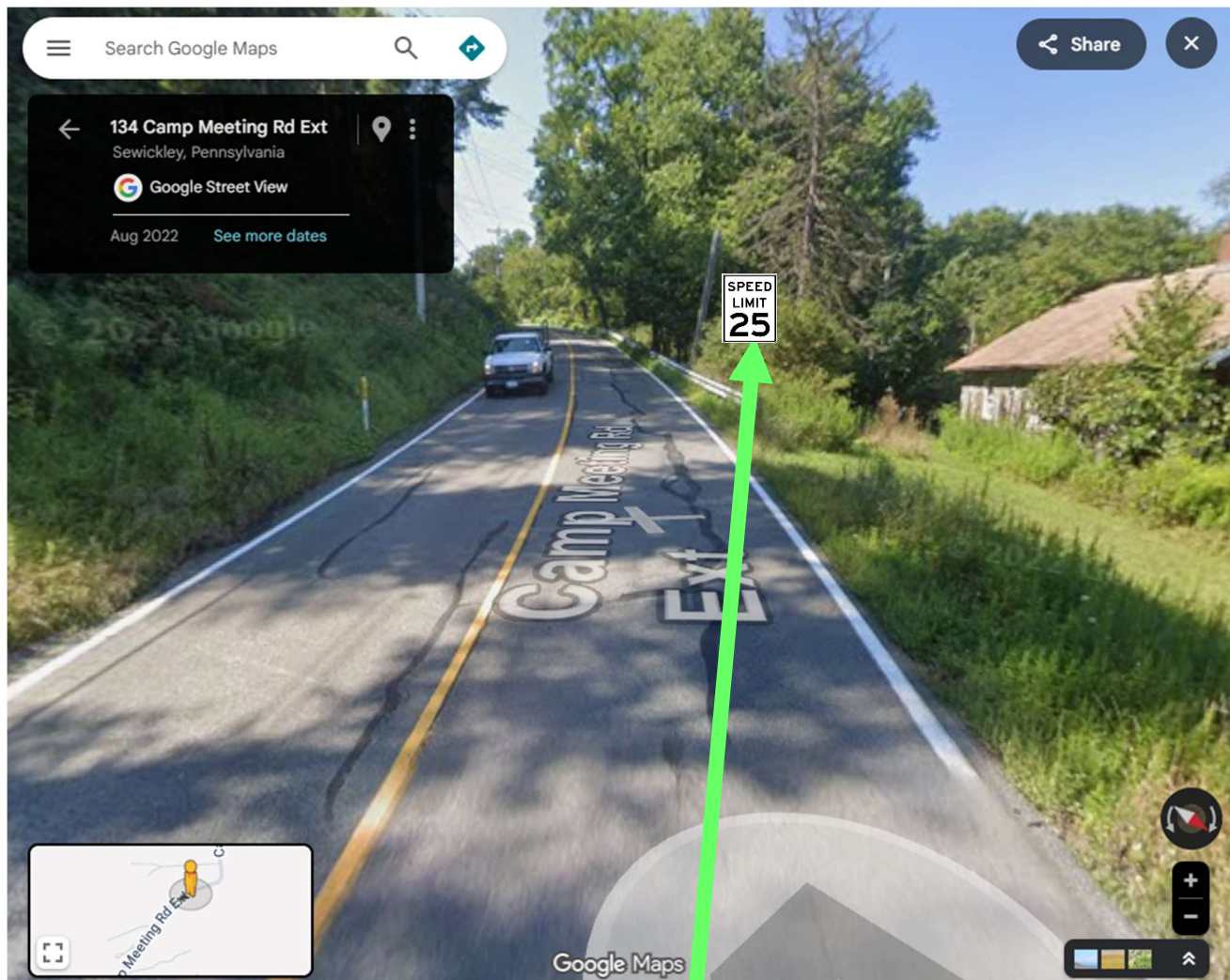
**W13-1P 15 MPH Advisory Speed Plaque under existing reverse turn sign facing south/westbound traffic approximately 350 feet past the intersection with Big Sewickley Creek Road.**



**Install:**

**W13-1P 15 MPH Advisory Speed Plaque under existing left curve sign facing south/westbound traffic in front of 130 Camp Meeting Road Extension.**





**Install:**

**R2-1 Speed Limit 25 MPH sign facing west/southbound traffic near the end of the guiderail in front of 134 Camp Meeting Road Extension.**



**Install:**

**W13-1P 15 MPH Advisory Speed Plaque under existing left curve sign facing south/westbound traffic in front of 140 Camp Meeting Road Extension.**





**Install:**

**W13-1P 15 MPH Advisory Speed Plaque under existing right curve sign facing south/westbound traffic opposite 139 Camp Meeting Road Extension.**



**Install:**

**W2-2 Side Road Left sign and W13-1P 15 MPH Advisory Speed plaque facing south/westbound traffic approximately 300 feet before the intersection with Skymark Lane.**